






PENN TOWNSHIP


ZONING MAP

Adopted November 8, 2010

Zoning Legend









-  Agricultural
-  Agricultural-Residential
-  Commercial
-  I-1 Industrial
-  I-2 Industrial
-  Lake Residential/Commercial
-  Mobile Home Park
-  R-1 Residential
-  R-2 Residential
-  Individual Village Zoning

Information contained herein is provided for reference purposes only and should be confirmed with the appropriate local agency. Cass County assumes no responsibility for errors and/or omissions.



Scale: 1 inch equals 3,300 feet

Road/Rail Legend

-  U.S. Highways
-  State Highways
-  County Primary Roads
-  County Local Roads
-  City/Village Major Roads
-  City/Village Local Roads
-  Not Defined
-  Railroads

Copyright 2011 Cass County, Michigan.
All Rights Reserved.

Cass County
Information Systems

Kerry Collins, Director

